











Directions to 482 E Geneva St, Elkhorn, WI 53121
22.9 mi – about 31 mins

A 921 E Main St, Waterford, WI 53185

1. Head **west** on **E Main St** toward **7th St**
 About 5 mins go 1.6 mi
total 1.6 mi
-  2. Continue onto **Rte 83 N/State 83 N/State Route 83 N/WI-83 N/High Dr**
 Continue to follow Rte 83 N/State 83 N/State Route 83 N/WI-83 N
 About 46 secs go 0.4 mi
total 2.0 mi
-  3. Turn left onto **WI-20 W/High Dr**
 Continue to follow WI-20 W
 About 11 mins go 8.3 mi
total 10.4 mi
-  4. Turn left to merge onto **I-43 S** toward **Beloit**
 About 11 mins go 11.0 mi
total 21.4 mi
-  5. Take exit **27A** for **US-12 E** toward **Lake Geneva**
go 0.4 mi
total 21.7 mi
-  6. Keep left at the fork to continue toward **Co Rd Nn**
go 0.3 mi
total 22.0 mi
-  7. Keep right at the fork, follow signs for **County Rd NN/Elkhorn**
go 0.2 mi
total 22.2 mi
-  8. Keep left at the fork, follow signs for **Gateway Tech**
go 226 ft
total 22.3 mi
-  9. Turn left onto **Co Rd Nn**
 Destination will be on the right
 About 2 mins go 0.7 mi
total 22.9 mi

B 482 E Geneva St, Elkhorn, WI 53121

These directions are for planning purposes only. You may find that construction projects, traffic, weather, or other events may cause conditions to differ from the map results, and you should plan your route accordingly. You must obey all signs or notices regarding your route.

Map data ©2013 Google

Directions weren't right? Please find your route on maps.google.com and click "Report a problem" at the bottom left.